





Key:

-  Existing 50mph speed limit
-  Existing national speed limit
-  Proposed 50mph speed limit to replace existing national speed limit
-  Cheshire East / West boundary

Ph/Rev	Revision Details	Rev by	Date
--------	------------------	--------	------

Contact Name: C.Hodgson	
Tel:0300 123 50 20	Date: October'16
Drawn by: CH	
Checked by: IM	
Verified by: SW	
Email: cheshireeasttraffic@cheshireeast.gov.uk.	
Scales at A3: NTS	Sheet 1 of 1
Drawing No: C1604CON863-01	Phase/Rev:



Project:
Northwich Road/New Platt Lane, Cranage

Proposed 50mph speed limit

THIS IS A COLOUR PLAN.

This map is based upon Ordnance Survey materia with the permission of Ordnance Survey on behalf of the Controller of Her Majesty's Stationery Office © Crown copyright. Unauthorised reproduction infringes Crown copyright and may lead to prosecution or civil proceedings.
CHESHIRE EAST COUNCIL LA100049045 2016

Cheshire East Council Highways
6th Floor, Delamere House, Delamere Street, Crewe, Cheshire, CW1 2LL